



TRICS SYSTEM DEVELOPMENTS FOR DECEMBER 2019

IAN COLES, PROJECT MANAGER, TRICS CONSORTIUM LIMITED



TRICS SYSTEM DEVELOPMENT



- TRICS has been continuously updated and enhanced ever since the system was first put together.
- System changes used to be made through individual user suggestions (still the case), and through consensus by the TRICS Consortium.
- The TRICS User Survey was introduced some years ago, and has had a significant impact on how we develop the system.
- Current series is TRICS 7, launched in December 2013.
- Next major upgrade: TRICS 8 in 2021.

ANNUAL TRICS USER SURVEY

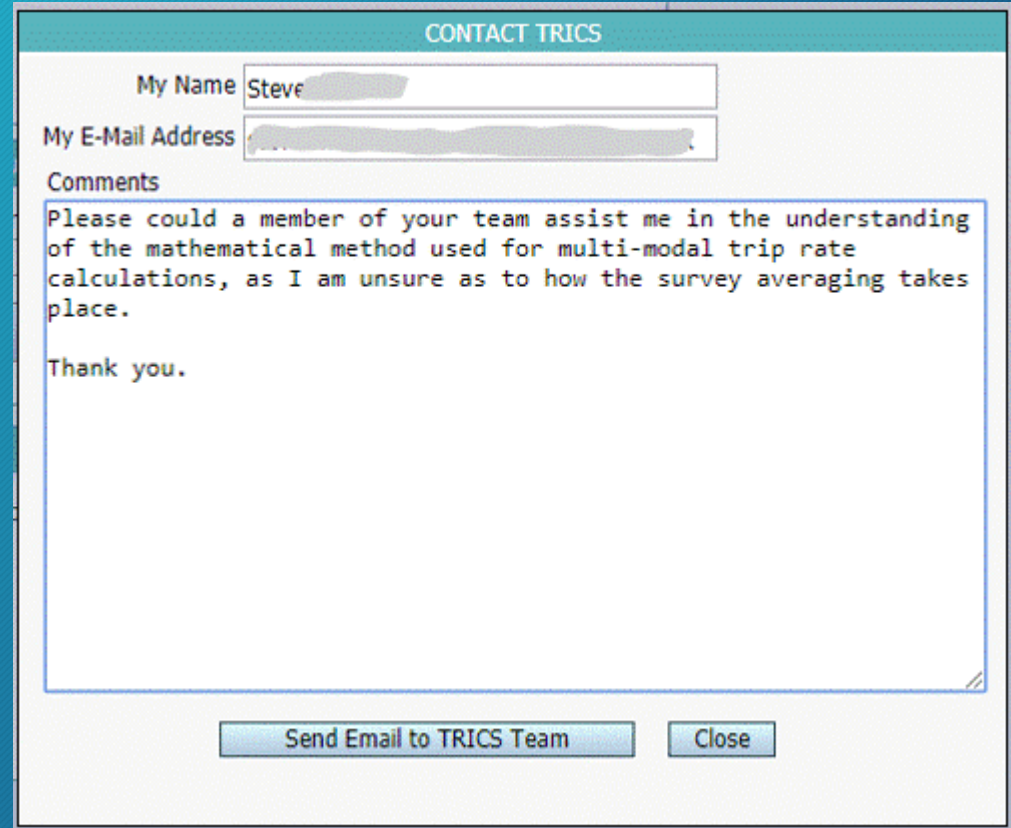
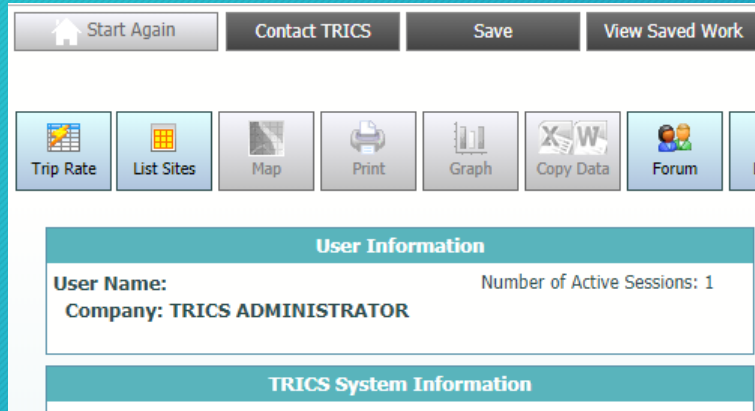


- Takes place every year.
- Online link to survey emailed to all registered users (using mailChimp).
- Users have a direct opportunity to have their say in the future development of the system.
- In 2019 there were 73 responses received.
- From the responses a programme of system developments was proposed and agreed by the TRICS Board.
- Changes to go live in December 2019.



1: A NEW “CONTACT TRICS” ICON AT THE TOP OF ALL SCREENS

- A new icon button along the top horizontal bar on all TRICS screens.
- Once clicked, a pop-up form will open allowing users to submit enquiries etc.
- Users to supply their name and email address, with enquiries going to our support inbox.





2: INTRODUCTION OF A CAR CLUB (YES/NO) FIELD FOR CERTAIN LAND USE CATEGORIES

- A straightforward yes/no field to identify if new TRICS sites are associated with a Car Club.
- New field to be located within the On-Site Parking section.
- Will apply to the following categories:

02/A (Office)

02/B (Business Park)

03/A (Houses Privately Owned)

03/B (Affordable/LA Houses)

03/C (Flats Privately Owned)

03/D (Affordable/LA Flats)

03/G (Student Accom.)

03/K (Mixed Private Housing)

03/L (Mixed Affordable Housing)

03/M (Mixed Priv./Afford. H.)

03/N (Retirement Flats)

03/O (Retirement & Care Com.)

03/P (Assisted Living)



3: FILTERING BY PARKING SPACES PER DWELLING FOR RESIDENTIAL LAND USES

- A new residential filtering option within Primary Filtering.
- Minimum/Maximum “parking spaces per dwelling” range to be set by users.
- All sites included by default.
- We already display parking spaces per dwelling within the On-Site Parking section for individual sites.
- To go live in March 2020 release of TRICS version 7.7.1.

On-Site Parking Details			
Total	777	On-Street	192
Parking Spaces Per Hectare	75.805	Driveway	356
Parking Spaces Per dwelling	3.754	Garages	229
Arrivals Per Parking Space	0.67	Communal Parking Spaces	0
		Allocated Spaces	



4: AUDIT FACILITY TO BE MADE CLEARER AND EASIER TO FIND AND USE

A screenshot of the TRICS web interface. The top section is titled 'TRICS Service Calendar' and contains text about system unavailability for server maintenance at specific times for different regions. The middle section is titled 'Audit Another TRICS User Session' and features a text input field for 'Calculation Reference' and two buttons: 'Recover' and 'Note on Auditing'. The bottom section is titled 'Breaking News' and contains a message about the TRICS 7.6.3 version being live.

TRICS Service Calendar

System unavailable daily for server maintenance at the following times:
1845-1900 GMT UK
0545-0600 AEDT Australia
0745-0800 NZDT New Zealand

Audit Another TRICS User Session

Calculation Reference

Recover Note on Auditing

Breaking News

Breaking news for TRICS 27th September 2019
TRICS 7.6.3 is now live

- Audit facility can currently be awkward for users to find.
- It will now be added to the TRICS Homescreen (once logged in and running the system).
- Users can recreate any trip rate calculation that was run using the same TRICS version by inputting the Calculation Reference (taken from the results PDF).

6: FILTERING BY AVERAGE BEDROOMS PER DWELLING FOR RESIDENTIAL LAND USES

Parking Spaces Range

Include all surveys 

Minimum: 6 From:

Maximum: 1894 To:

Bedrooms Per Dwelling Range

Include all surveys

Minimum: 0.00 From:

Maximum: 5.00 To:

Percentage of dwellings privately owned

Include all surveys

Minimum %

Maximum

Residential details	
Average bedrooms per unit	<input type="text" value="3.26"/>
No of units with 1 bedroom	<input type="text" value="0"/>
No of units with 2 bedrooms	<input type="text" value="0"/>
No of units with 3 bedrooms	<input type="text" value="37"/>
No of units with 4+ bedrooms	<input type="text" value="13"/>
Total bedrooms	<input type="text" value="163"/>
Unit density	<input type="text" value="33.1"/>

- A new residential filtering option within Primary Filtering.
- Minimum/Maximum “bedrooms per dwelling” range to be set by users.
- All sites included by default.
- We already display average bedrooms per dwelling within the Development Details section for individual sites.



7: NEW POP-UP NOTE EXPLAINING DETAILED DEFINITION OF VEHICLE OCCUPANTS COUNT

VEHICLE OCCUPANTS

This count consists of car occupants, light goods vehicle occupants, motorcycle riders and OGV occupants
 Taxi drivers and drivers of private vehicles picking up/dropping off passengers at the site are excluded from the count

Note on car sharing and vehicle occupants inclusion

Bracketed figures assume initial number at site to be 0

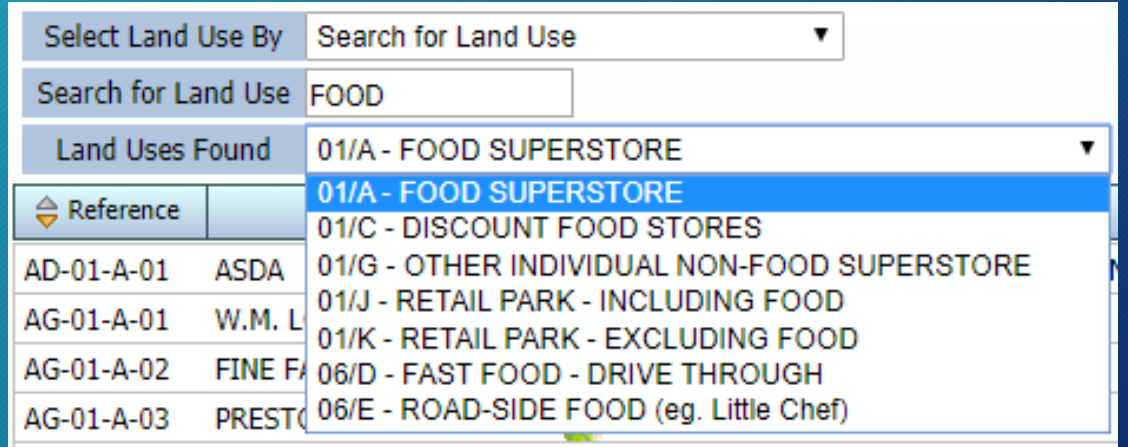
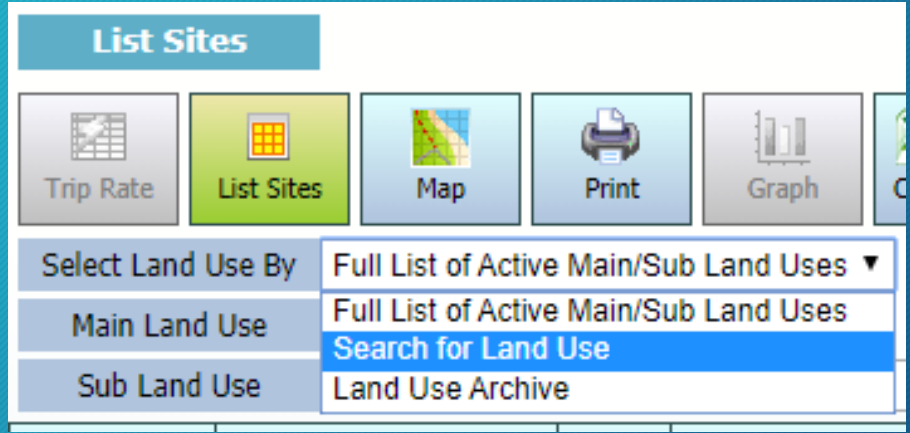
Time	Occupancy per Vehicle Arriving							Arr 219	Occupancy per Vehicle Departing							Dep 189	Totals 408	Accumulation
	1	2	3	4	5	6	7		1	2	3	4	5	6	7			
00:00-01:00																		
01:00-02:00																		

- A new button will open up a pop-up note about car sharing and the definition of the Vehicle Occupants count.
- It will be accessible above the Vehicle Occupants count screen.
- Users often ask for clarification as to what is included in the Vehicle Occupants count, so the note will explain this in detail.



8: QUICK TEXT SEARCH FACILITY TO FIND LAND USE SUB-CATEGORIES

- Existing pull-down menus to select land use categories to be enhanced by a text search option.
- “Search for Land Use” will allow users to type in text, and categories containing the text will be listed.
- The example shown lists categories where “FOOD” has been input in the search box.





9: NEW ARCHIVE AREA FOR LAND USE CATEGORIES NO LONGER BEING SURVEYED

- Lesser used land use categories will be moved to a new Archive area.
- The Archive will still allow categories to be used in the normal way, but surveys will no longer be undertaken for these categories.
- This will allow new categories to be added to the database and to focus surveys where users need them the most.

List Sites

Trip Rate | **List Sites** | Map | Print | Graph | Copy Data | Forum

Select Land Use By: Land Use Archive

Archived Land Uses

Reference	Land Use
GM-01-P-01	FACTO
GM-01-P-02	FACTO
GM-01-P-03	FACTO
GM-01-P-04	FACTO
WM-01-P-01	FACTO

01/P FACTORY SHOP
 01/P FACTORY SHOP
 01/Q MARKET
 02/H QUARRY
 03/E INSTITUTIONAL HOSTEL
 03/H NURSES HOME
 04/E RESIDENTIAL SCHOOL
 05/I TEACHING HOSPITAL
 07/E SKIING
 07/F ICE RINK
 07/R CASINO
 11/A CAR BOOT SALE

9: NEW ARCHIVE AREA FOR LAND USE CATEGORIES NO LONGER BEING SURVEYED



- The following land use sub-categories will be the first to be archived. An annual review will take place following this.

01/P (Factory Shop)

02/H (Quarry)

03/H (Nurses Home)

05/I (Teaching Hospital)

07/F (Ice Rink)

11/A (Car Boot Sale)

01/Q (Market)

03/E (Institutional Hostel)

04/E (Residential School)

07/E (Skiing)

07/R (Casino)



TRICS Version 7.6.4 - December 2019



- Release date of Friday 20th December 2019.
- All users will be notified by email through Mailchimp.
- Update will contain all developments outlined today (excluding filtering by parking spaces per dwelling for residential land uses which will go live in March 2020).
- Significant amount of new survey data also being included in the update.
- Watch out for the 2020 TRICS User Survey for another chance to have your say on the development of the system.